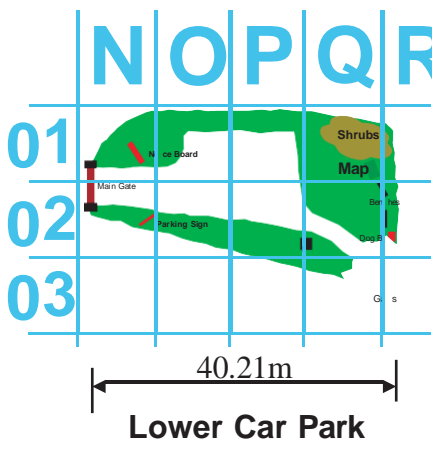
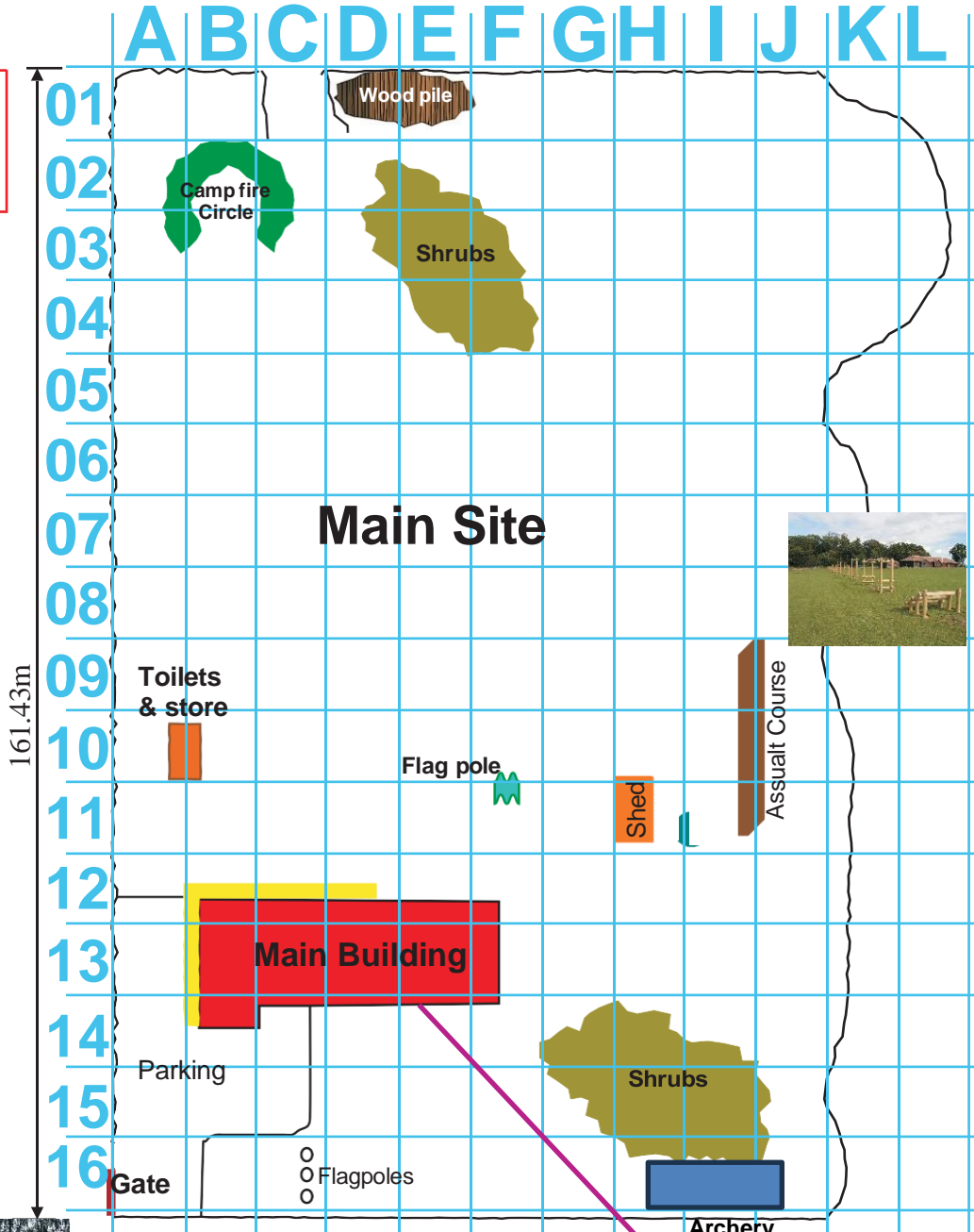
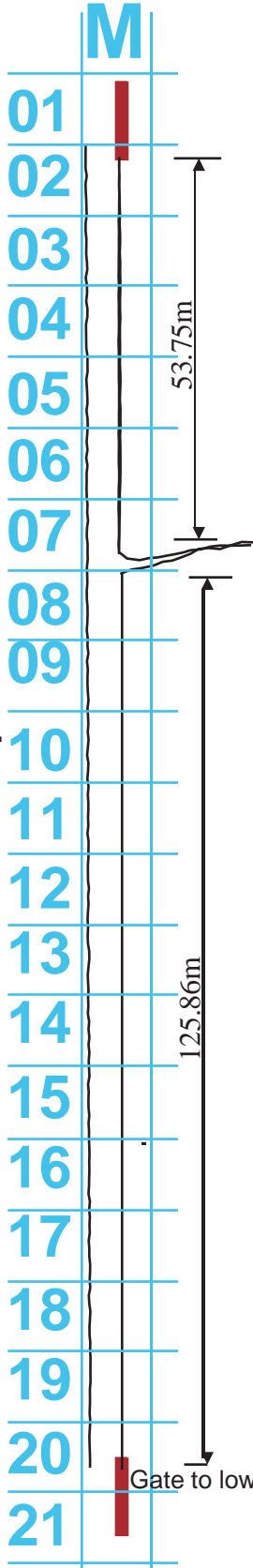


Wymondley Wood Grid Map

Scale: 1mm = 1M
 Grid Box = 10 M²

Road between lower car park and main site



161.43m (vertical distance from row 01 to row 16)

117.66m (horizontal distance from column A to column K)

24.63m (vertical distance from row 01 to row 03)

40.21m (horizontal distance from column N to column Q)

Lower Car Park